

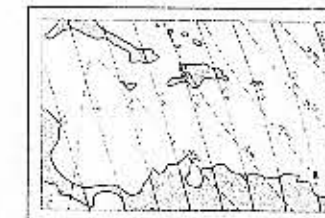
TRATADO SOBRE DELIMITACION MARITIMA ENTRE  
LA REPUBLICA DE COLOMBIA Y JAMAICA

POR EL GOBIERNO DE  
LA REPUBLICA DE COLOMBIA

POR EL GOBIERNO DE  
JAMAICA

*Noemi Samin de Rubio*  
NOEMI SAMIN DE RUBIO  
MINISTRA DE RELACIONES EXTERIORES

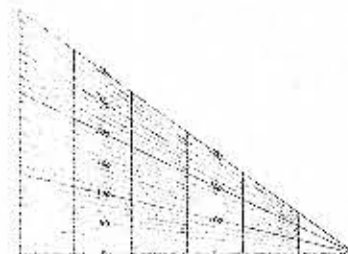
*Paul Douglas Robertson*  
PAUL DOUGLAS ROBERTSON  
MINISTRO DE RELACIONES EXTERIORES  
Y COMERCIO EXTERIOR



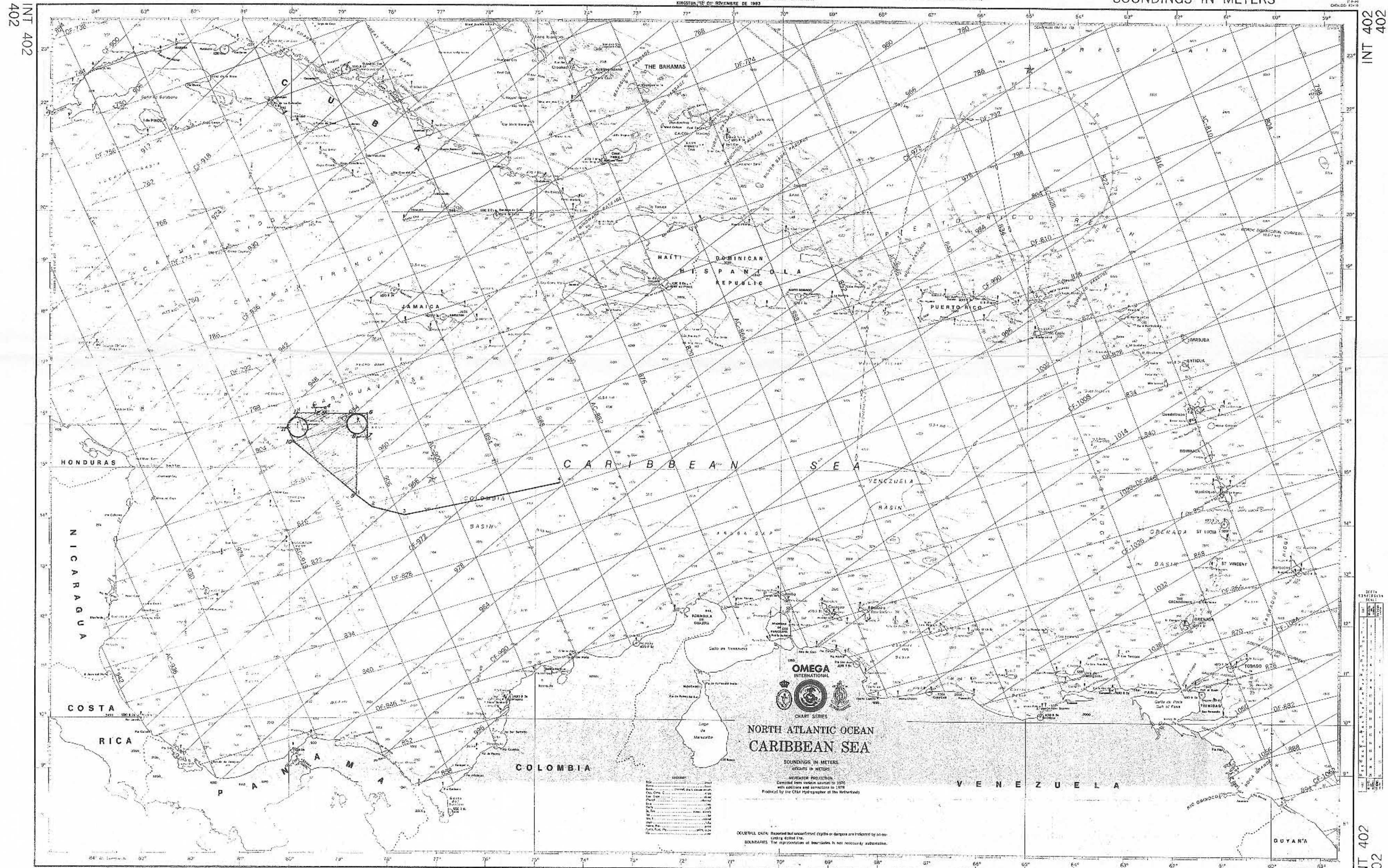
Maritime Delimitation Treaty between Jamaica and the Republic of  
Colombia

Traité de délimitation des zones maritimes entre la République de  
Colombie et la Jamaïque

OMEGA READINGS MUST BE CORRECTED  
BEFORE BEING PLOTTED ON THIS CHART  
USE D.M.A.-TC PAGES 224111-C, 112-C/A, C.D.F. AND G  
OMEGA PAGES ON THIS CHART  
AC D.F. CF  
STATION: 14° 20' N 77° 00' W  
FREQUENCY 162 MHz



SOUNDINGS IN METERS



OMEGA  
INTERNATIONAL  
CHART SERIES  
NORTH ATLANTIC OCEAN  
CARIBBEAN SEA  
SOUNDINGS IN METERS  
METERS IN METERS  
WORLDWIDE PROJECTION  
Compiled from sources available in 1976  
with additions and corrections to 1979  
Published by the Chief Hydrographer of the Netherlands

OMEGA CHARTS: Reprinted and uncorrected depths and dangers are indicated by an  
underlined depth in meters.  
BOUNDARIES: The representation of boundaries is not necessarily authoritative.

INT 402  
402

INT 402  
402

INT 402  
402  
BOSTON, MASS.  
NOVEMBER 1979

SOUNDINGS IN METERS

INT 402  
402